



**DISTRICT
OF
LANTZVILLE
OFFICIAL
COMMUNITY PLAN**

**MAP NO. 8
LANTZVILLE FOOTHILLS
ESTATES**

**Lantzville Foothills -
Land Use Designations**

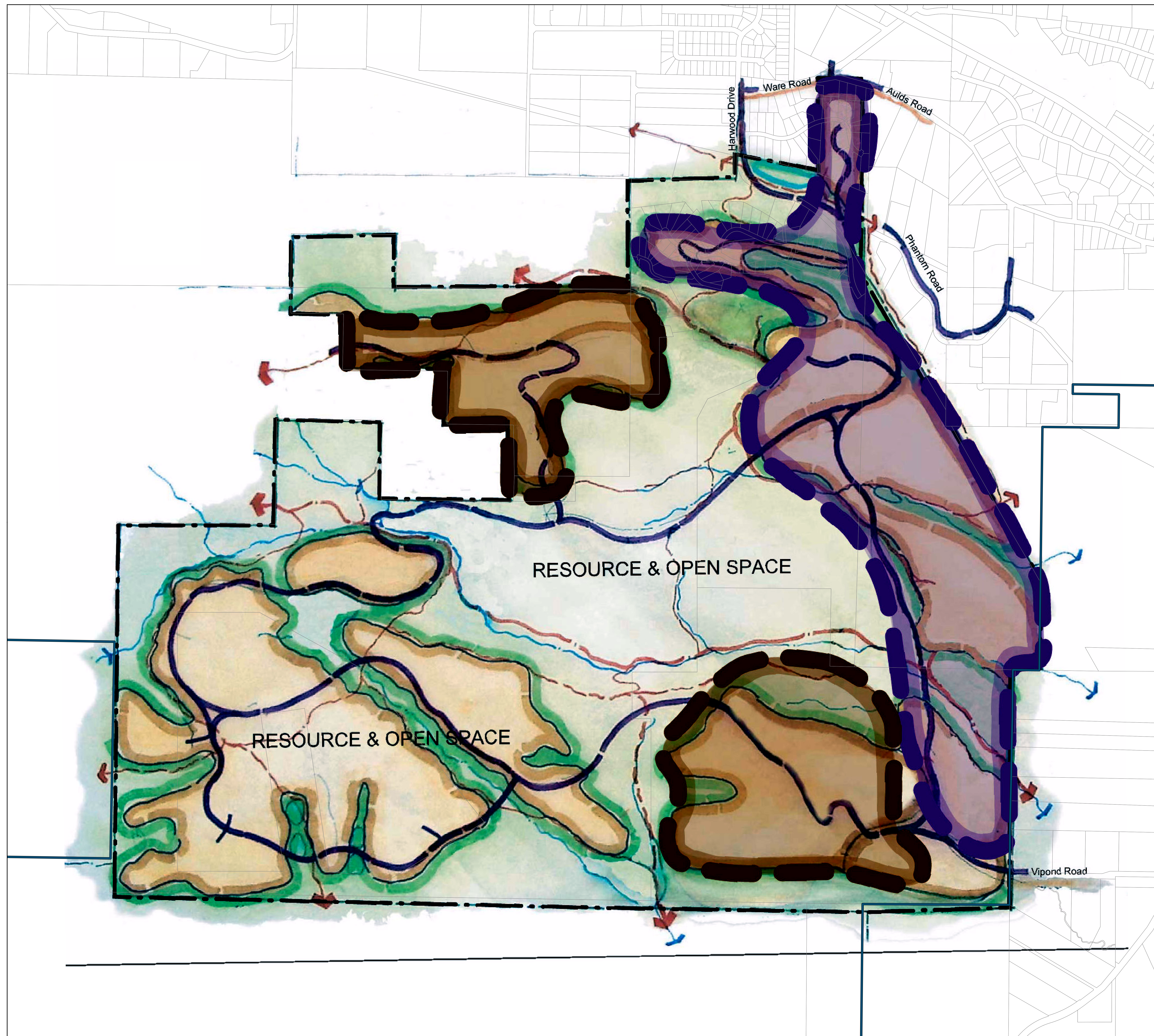
**Residential and Rural
Residential Reserve**

Land Use

-  RESIDENTIAL
-  RURAL RESIDENTIAL

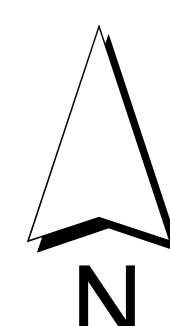
Circulation

-  Primary Road
-  Secondary Road
-  Primary Trail
-  Secondary Trail



BYLAW NO. 150, 2019

May 8, 2019



0 100 200 400 Meters